
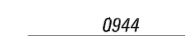
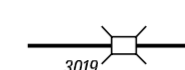
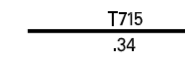








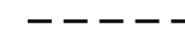



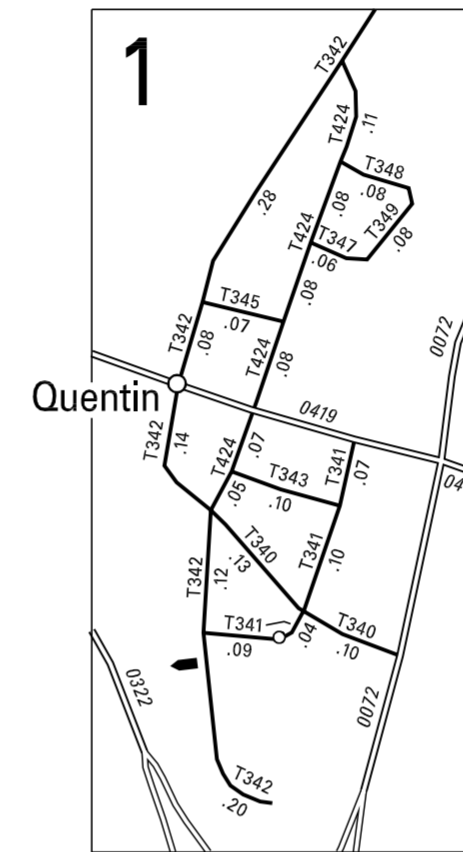
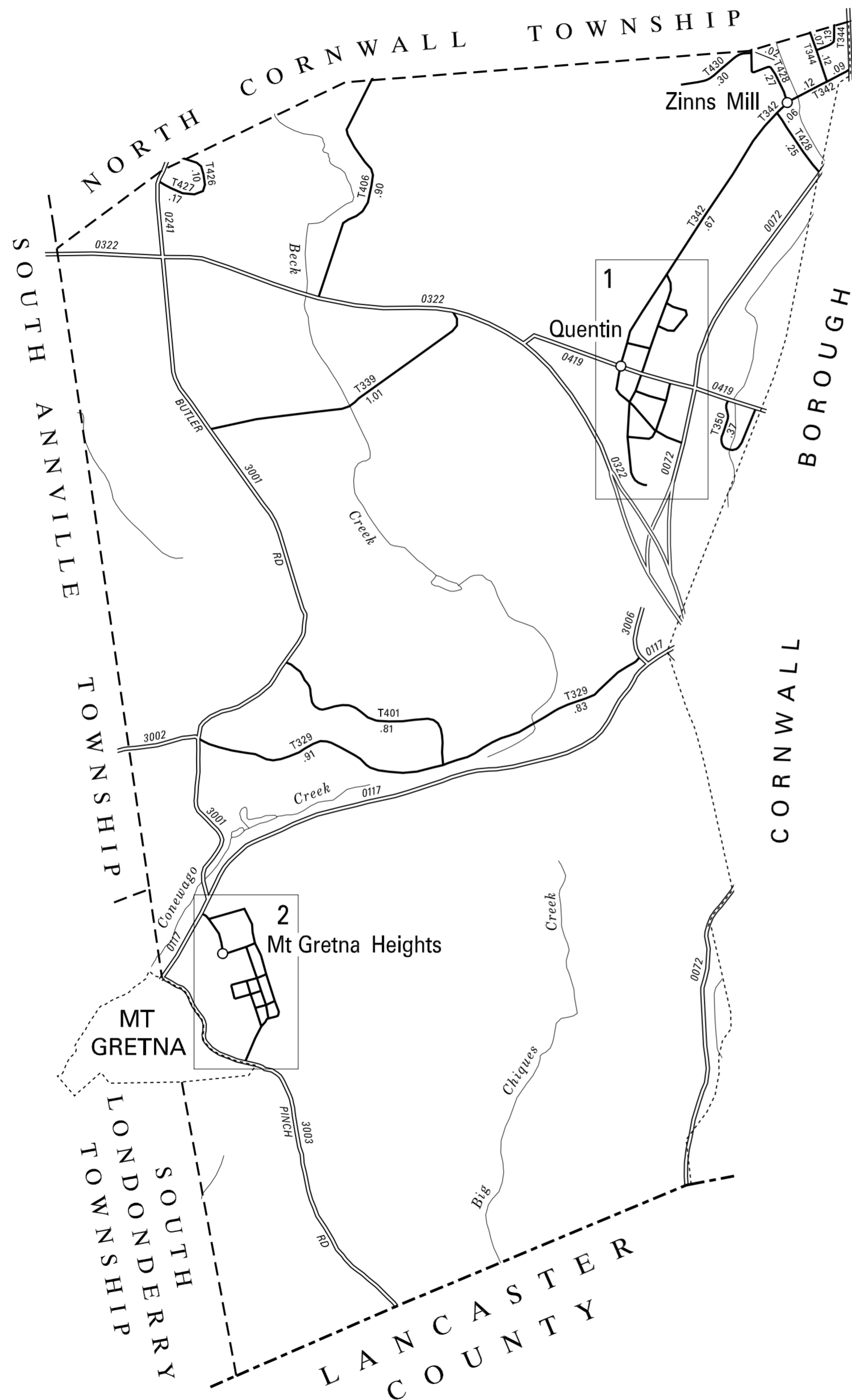
TOTAL MILES	
Township Road System	11.28 *
State Highway System	12.78
Total	24.06

* Includes ACT 32 Turnback Mileage of 0.78

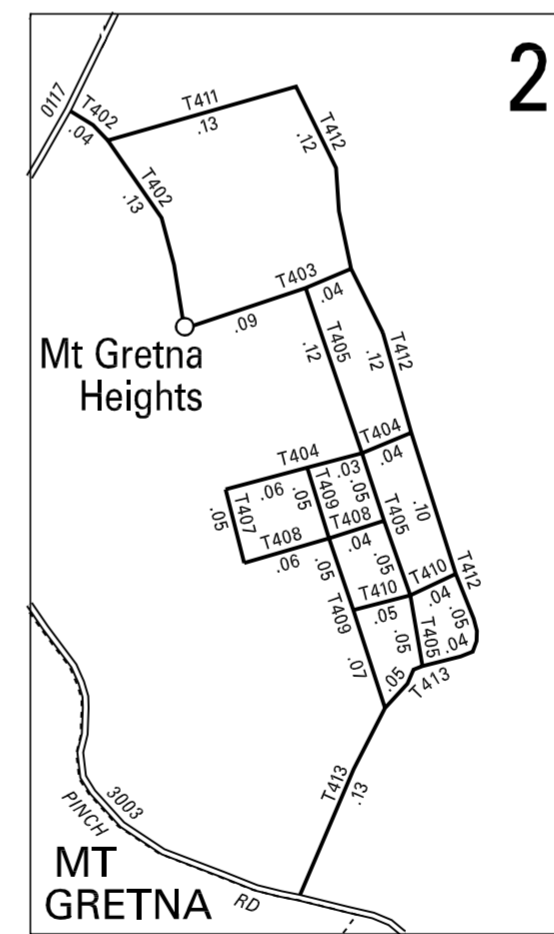
LEGEND

-  LIMITED ACCESS HIGHWAY
-  STATE ROUTE AND NUMBER
-  STATE MAINTAINED BRIDGE ON TOWNSHIP ROAD
-  TOWNSHIP ROAD, NUMBER AND SEGMENT LENGTH IN MILES
-  IMPASSABLE TOWNSHIP ROAD
-  OTHER ROAD
-  RAILROAD (IN SERVICE)
-  RAILROAD ABANDONED (TRACK RETAINED)
-  STATE BOUNDARY
-  COUNTY BOUNDARY
-  TOWNSHIP BOUNDARY
-  CITY OR BOROUGH BOUNDARY
-  MUNICIPAL BUILDING
-  SPLIT MILEAGE BETWEEN MUNICIPALITIES

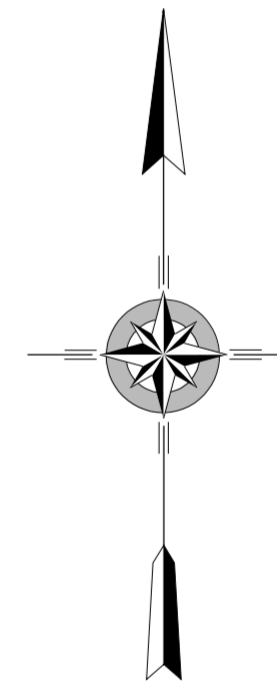
- 329 MINE RD
- 339 STARNER RD
- 340 ALDEN RD
- 341 LOCUST ST
- 342 ZINNS MILL RD
- 343 WALNUT ST
- 344 LORI ANN CT
- 345 BROADWAY RD
- 347 CENTER ST
- 348 OAK ST
- 349 PINE ST
- 350 RIDERS WAY
- 401 NORTHWOOD DR
- 402 BOULEVARD AV
- 403 KAUFFMAN AV
- 404 FIRST ST
- 405 PINE AV
- 406 SPANGLER RD
- 407 LOCUST ST
- 408 SECOND ST
- 409 MAPLE AV
- 410 THIRD ST
- 411 PARK ST
- 412 BIRCH AV
- 413 FOURTH ST
- 424 LEBANON ST
- 426 NORTHWEST DR
- 427 ARNOLD CT
- 428 CORNWALL RD
- 430 CASSADEE CT



2:1



3:1



WEST CORNWALL SECOND CLASS TOWNSHIP MAP LEBANON COUNTY

PREPARED BY THE
PENNSYLVANIA DEPARTMENT OF TRANSPORTATION
BUREAU OF PLANNING AND RESEARCH
GEOGRAPHIC INFORMATION DIVISION
IN COOPERATION WITH THE
U.S. DEPARTMENT OF TRANSPORTATION
FEDERAL HIGHWAY ADMINISTRATION
MUNICIPAL CODE 38 216

REVISED PER FORM 990 DATED 5-14-07

